




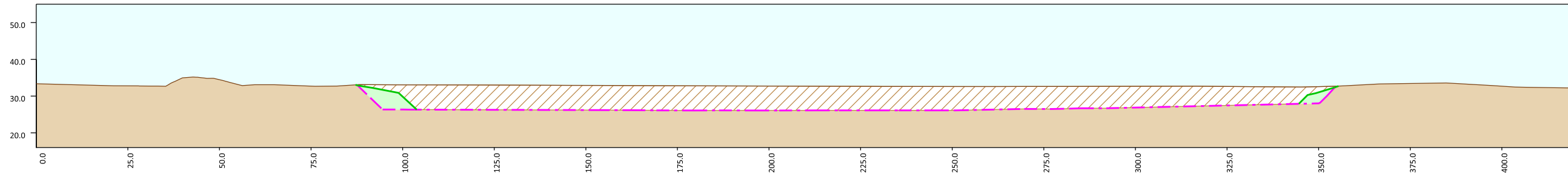


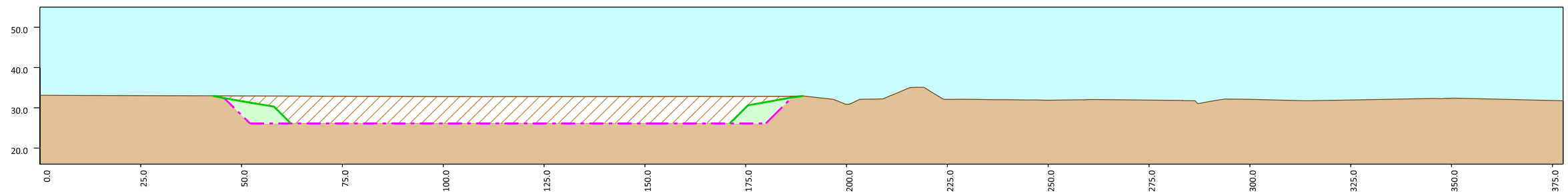
# Denham Quarry - Eastern Extension

## Sections

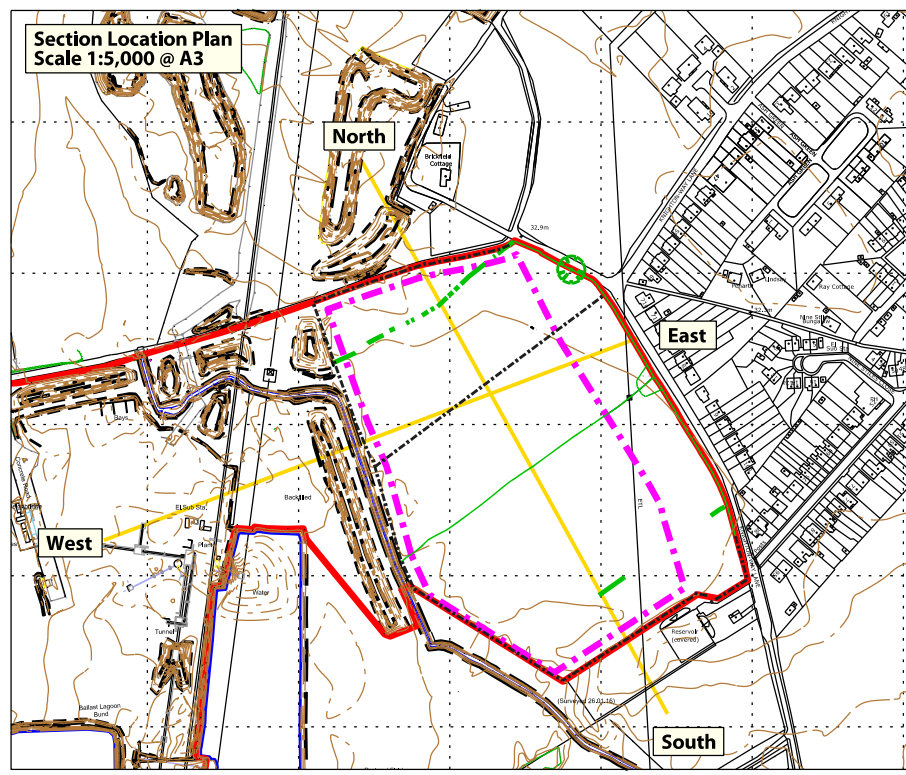
- Legend**
-  Existing landform
  -  Extraction boundary
  -  Material placement area to create restoration landform
  -  In situ land to remain in place
  -  Quarry void



**Section North to South**  
Scale 1:1,250 @ A3



**Section East to West**  
Scale 1:1,250 @ A3



Reproduced from Ordnance Survey digital map data © Crown Copyright. All rights reserved.  
Licence number 0100031673

DRAWING STATUS <b>PLANNING</b>	
PROJECT <b>DENHAM QUARRY - EASTERN EXTENSION</b>	
CLIENT <b>Summerleaze Ltd</b>	
TITLE <b>Sections</b>	
DATE <b>Dec 2022</b>	SCALE <b>See Note</b>
DRAWN <b>LSB</b>	CHECKED <b>ML</b>
DRAW NO. <b>M12.162(n).D.011</b>	

**PleydellSmithyman**

THIS DRAWING MAY NOT BE USED WITHOUT CONSENT OF:  
 PLEYDELL SMITHYMAN LIMITED  
 20A THE WHARFAGE, IRONBRIDGE  
 SHROPSHIRE TF8 7NH  
 T. 01952 433211 F. 01952 433323  
 E. psl@pleydellsmithyman.co.uk  
 www.pleydellsmithyman.co.uk