









Legend

-  Site boundary
-  Dry broad-leaved woodland
-  Hedgerows with hedgerow trees
-  Tall tussocky grassland
-  Species rich grassland
-  Buffer strips / stream habitat
-  Lakes / Streams
-  Existing hedges and scrub

NB: Restoration legend for the existing Denham Quarry site is illustrated on Drawing Number M12.162(m).D.002C - Composite Restoration Plan



Reproduced from Ordnance Survey digital map data © Crown Copyright. All rights reserved. Licence number 0100031673



REV	AM/D	NOTES	DATE
A	L.S.B.	Removal of proposed field boundaries	12.02.2022
B	L.S.B.	Edit to restoration of existing site	10.06.2022
C	L.S.B.	Edit to SRG and boundary	19.07.2022
D	L.S.B.	Revision to perimeter and SRG hedge	12.08.2022
E	L.S.B.	Revision to extraction in SW corner. Hedgerow trees.	22.11.2022
F	L.S.B.	Edits to vegetation colours for clarity.	30.11.2022

PleydellSmithyman

THIS DRAWING MAY NOT BE USED WITHOUT CONSENT OF:

PLEYDELL SMITHYMAN LIMITED
20A THE WHARFAGE, IRONBRIDGE
SHROPSHIRE TF8 7NH
T. 01952 433211 F. 01952 433323
E. psl@pleydellsmithyman.co.uk
www.pleydellsmithyman.co.uk

DRAWING STATUS	
PLANNING	
PROJECT DENHAM QUARRY - EASTERN EXTENSION	
CLIENT Summerleaze Ltd	
TITLE Restoration	
DATE Dec. 2021	SCALE 1:1,250 @A3
DRAWN LSB	CHECKED ML
DRAW NO. M12.162(n).D.003F	