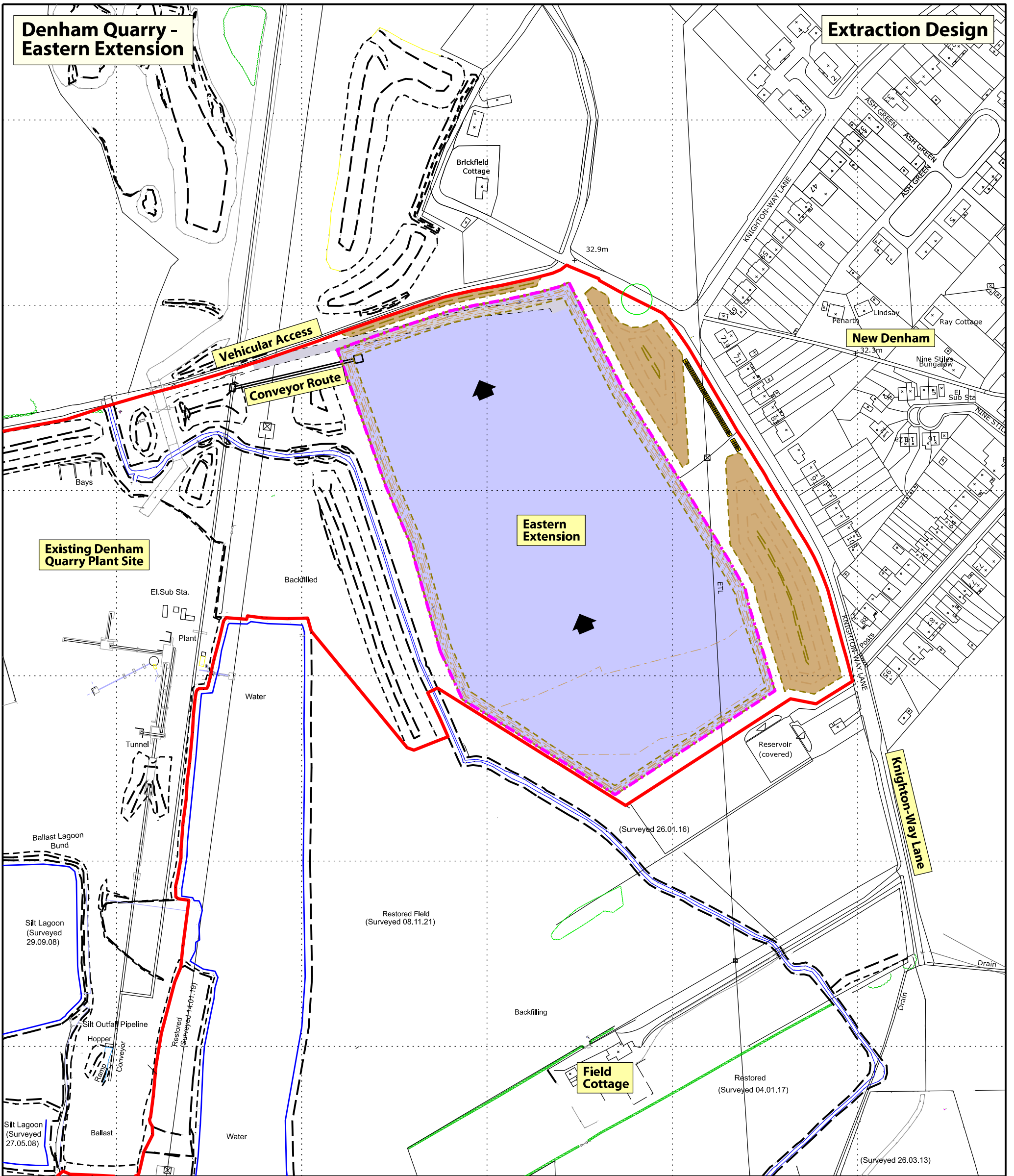









Denham Quarry - Eastern Extension

Extraction Design



Legend

-  Site boundary
-  Straw Bale Screen
-  Extraction boundary
-  Access to Extraction Area
-  Extraction Area
-  Working Direction
-  Proposed Temporary Noise / Screening Bund


| REV | AM'D | NOTES | DATE |
|-----|--------|--|------------|
| A | L.S.B. | Removal of separate phases, addition of bund and crossing points | 16.02.2022 |
| B | L.S.B. | Revision to extraction boundary to within existing fence line | 05.10.2022 |
| C | L.S.B. | Additional mitigation measures | 23.11.2022 |

PleydellSmithyman

THIS DRAWING MAY NOT BE USED WITHOUT CONSENT OF:

PLEYDELL SMITHYMAN LIMITED
20A THE WHARFAGE, IRONBRIDGE
SHROPSHIRE TF8 7NH
T. 01952 433211 F. 01952 433323
E. psl@pleydellsmithyman.co.uk
www.pleydellsmithyman.co.uk

| | |
|--|-------------------|
| DRAWING STATUS | |
| PLANNING | |
| PROJECT | |
| DENHAM QUARRY - EASTERN EXTENSION | |
| CLIENT | |
| Summerleaze Ltd | |
| TITLE | |
| Extraction Design | |
| DATE | SCALE |
| August 2021 | 1:2000 @A3 |
| DRAWN | CHECKED |
| LSB | ML |
| DRAW NO. | |
| M12.162(n).D.002C | |


 Reproduced from Ordnance Survey digital map data © Crown Copyright. All rights reserved.
 Licence number 0100031673